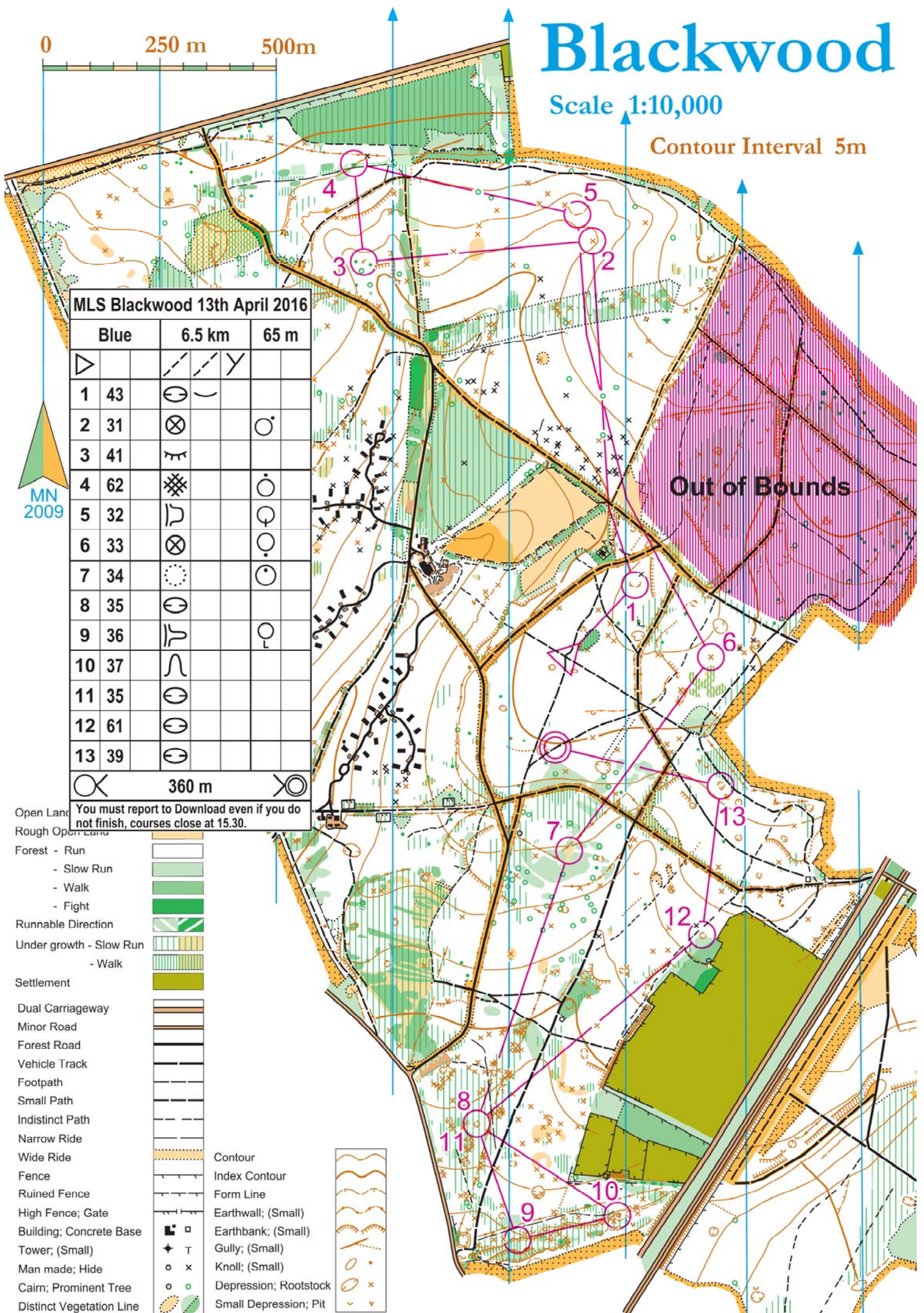


Blackwood

Scale 1:10,000

Contour Interval 5m

0 250 m 500m



MLS Blackwood 13th April 2016

	Blue	6.5 km	65 m
1	43		
2	31		
3	41		
4	62		
5	32		
6	33		
7	34		
8	35		
9	36		
10	37		
11	35		
12	61		
13	39		

You must report to Download even if you do not finish, courses close at 15.30.

- Open Land
- Rough Open Land
- Forest - Run
- Slow Run
- Walk
- Fight
- Runnable Direction
- Under growth - Slow Run
- Walk
- Settlement
- Dual Carriageway
- Minor Road
- Forest Road
- Vehicle Track
- Footpath
- Small Path
- Indistinct Path
- Narrow Ride
- Wide Ride
- Fence
- Ruined Fence
- High Fence; Gate
- Building: Concrete Base
- Tower; (Small)
- Man made; Hide
- Cairn; Prominent Tree
- Distinct Vegetation Line

- Contour
- Index Contour
- Form Line
- Earthwall; (Small)
- Earthbank; (Small)
- Gully; (Small)
- Knoll; (Small)
- Depression; Rootstock
- Small Depression; Pit

Out of Bounds

MN 2009

Blackwood

Scale 1:10,000

Contour Interval 5m

0 250 m 500m

MN
2009

MLS Blackwood 13th April 2016

	Brown	8.2 km	75 m
1	53		
2	64		
3	44		
4	42		
5	49		
6	50		
7	31		
8	46		
9	56		
10	58		
11	52		
12	40		
13	57		
14	47		
15	45		
16	37		
17	36		
18	47		
19	48		
20	55		
21	34		
22	39		

360 m
You must report to Download even if you do not finish, courses close at 15.30.

Out of Bounds

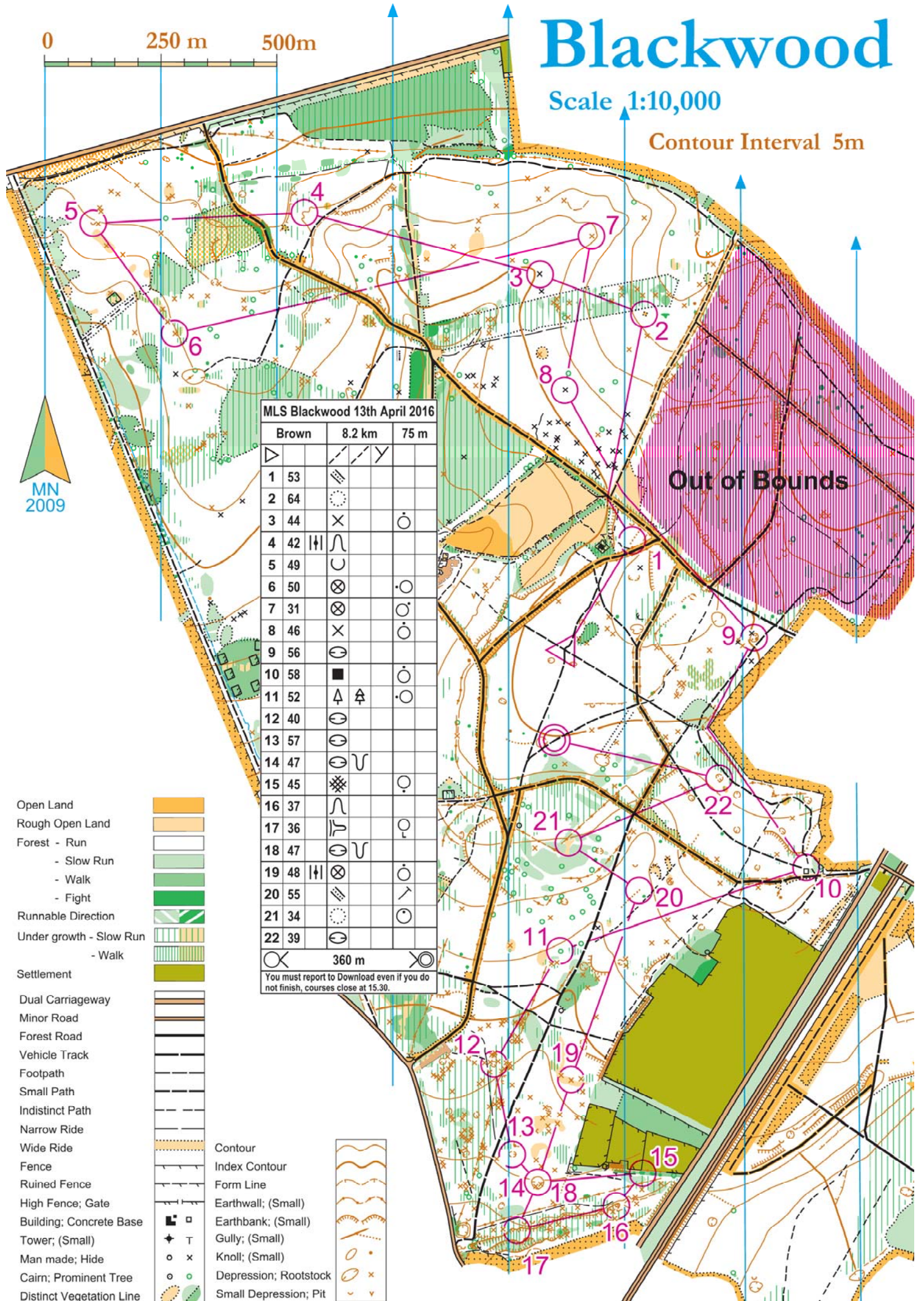
- Open Land
- Rough Open Land
- Forest - Run
- Slow Run
- Walk
- Fight
- Runnable Direction
- Under growth - Slow Run
- Walk
- Settlement

- Dual Carriageway
- Minor Road
- Forest Road
- Vehicle Track
- Footpath
- Small Path
- Indistinct Path
- Narrow Ride
- Wide Ride
- Fence
- Ruined Fence
- High Fence; Gate
- Building: Concrete Base
- Tower; (Small)
- Man made; Hide
- Cairn; Prominent Tree
- Distinct Vegetation Line

-
-
-
-
-
-
-
-
-
-
-
-
-
-
-
-
-
-
-
-
-
-
-
-
-
-
-

- Contour
- Index Contour
- Form Line
- Earthwall; (Small)
- Earthbank; (Small)
- Gully; (Small)
- Knoll; (Small)
- Depression; Rootstock
- Small Depression; Pit

-
-
-
-
-
-
-
-
-



Blackwood

Scale 1:10,000

Contour Interval 5m

0 250 m 500m

MLS Blackwood 13th April 2016

Long Orange 5.2 km 65 m

▷		Start: Path Junction
1	53	Small Gully
2	63	Single Tree, Needle-leaved, E. Side
3	64	Clearing
4	56	Depression
5	54	Root Stock, SW. Side
6	59	Small Depression
7	52	Single Tree, Needle-leaved, W. Side
8	57	Depression
9	47	Depression, Deep
10	61	Depression
11	58	Building, N. Side
12	60	Root Stock, W. Side

Navigate 300 m to Finish

You must report to Download even if you do not finish, courses close at 15.30.

- Open Land
- Rough Open Land
- Forest - Run
- Slow Run
- Walk
- Fight
- Runnable Direction
- Under growth - Slow Run
- Walk
- Settlement

- Dual Carriageway
- Minor Road
- Forest Road
- Vehicle Track
- Footpath
- Small Path
- Indistinct Path
- Narrow Ride
- Wide Ride

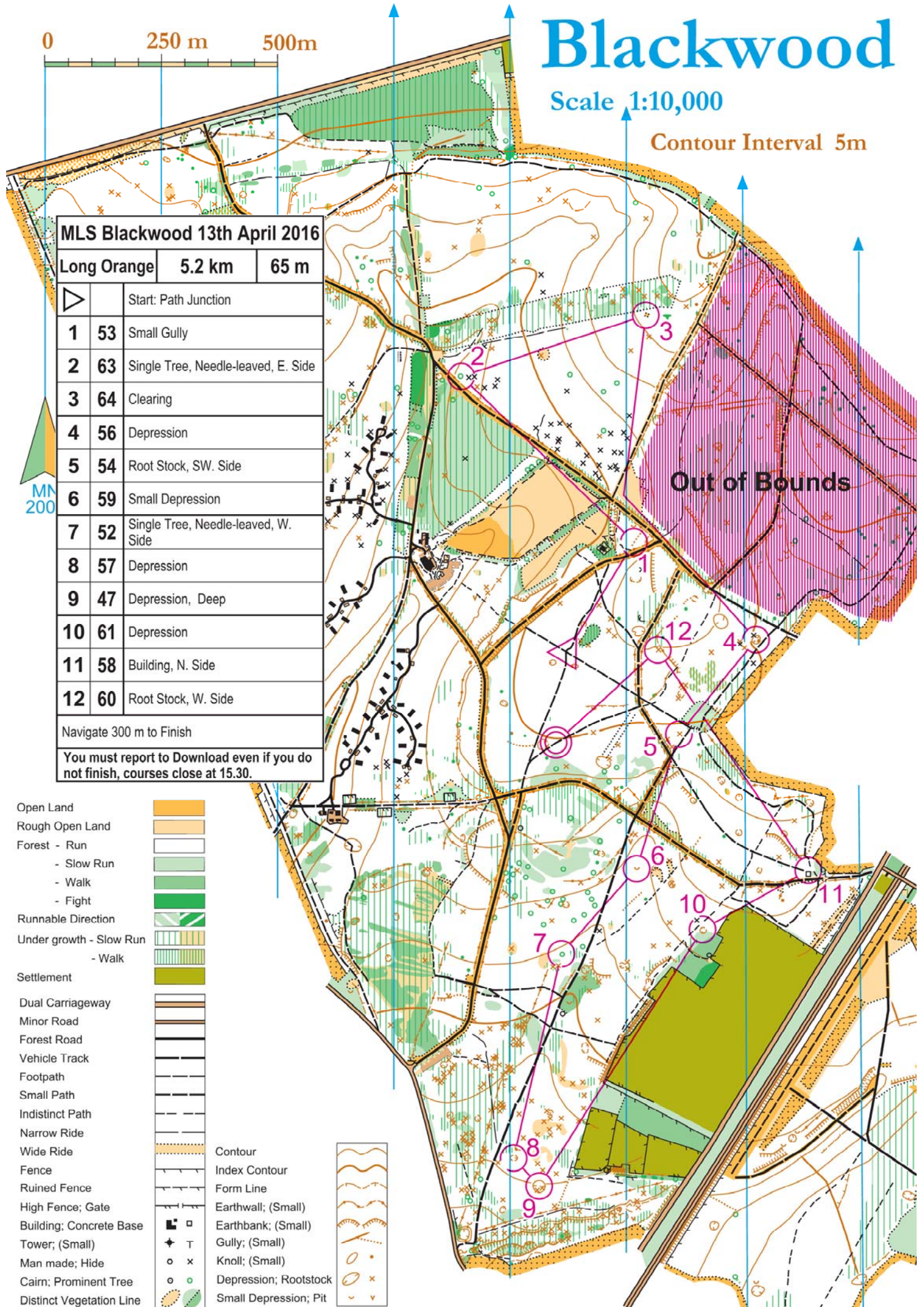
- Fence
- Ruined Fence
- High Fence; Gate
- Building: Concrete Base
- Tower; (Small)
- Man made; Hide
- Cairn; Prominent Tree
- Distinct Vegetation Line

- Contour
- Index Contour
- Form Line
- Earthwall; (Small)
- Earthbank; (Small)
- Gully; (Small)
- Knoll; (Small)
- Depression; Rootstock
- Small Depression; Pit

- Contour
- Index Contour
- Form Line
- Earthwall; (Small)
- Earthbank; (Small)
- Gully; (Small)
- Knoll; (Small)
- Depression; Rootstock
- Small Depression; Pit

- Contour
- Index Contour
- Form Line
- Earthwall; (Small)
- Earthbank; (Small)
- Gully; (Small)
- Knoll; (Small)
- Depression; Rootstock
- Small Depression; Pit

Out of Bounds



Blackwood

Scale 1:10,000

Contour Interval 5m

0 250 m 500m

MLS Blackwood 13th April 2016

Light Green 5.3 km 60 m

1	51	X		○
2	46	X		○
3	44	X		○
4	41	⌘		
5	42		∩	
6	32	∩		○
7	33	⊗		○
8	39	○		
9	38	○	∩	
10	48		⊗	○
11	40	○		
12	55			∩
13	54	⊗		○

270 m

You must report to Download even if you do not finish, courses close at 15.30.



- Open Land
- Rough Open Land
- Forest - Run
 - Slow Run
 - Walk
 - Fight
- Runnable Direction
- Under growth - Slow Run
- Walk
- Settlement
- Dual Carriageway
- Minor Road
- Forest Road
- Vehicle Track
- Footpath
- Small Path
- Indistinct Path
- Narrow Ride
- Wide Ride
- Fence
- Ruined Fence
- High Fence; Gate
- Building: Concrete Base
- Tower; (Small)
- Man made; Hide
- Cairn; Prominent Tree
- Distinct Vegetation Line

	Contour
	Index Contour
	Form Line
	Earthwall; (Small)
	Earthbank; (Small)
	Gully; (Small)
	Knoll; (Small)
	Depression; Rootstock
	Small Depression; Pit

