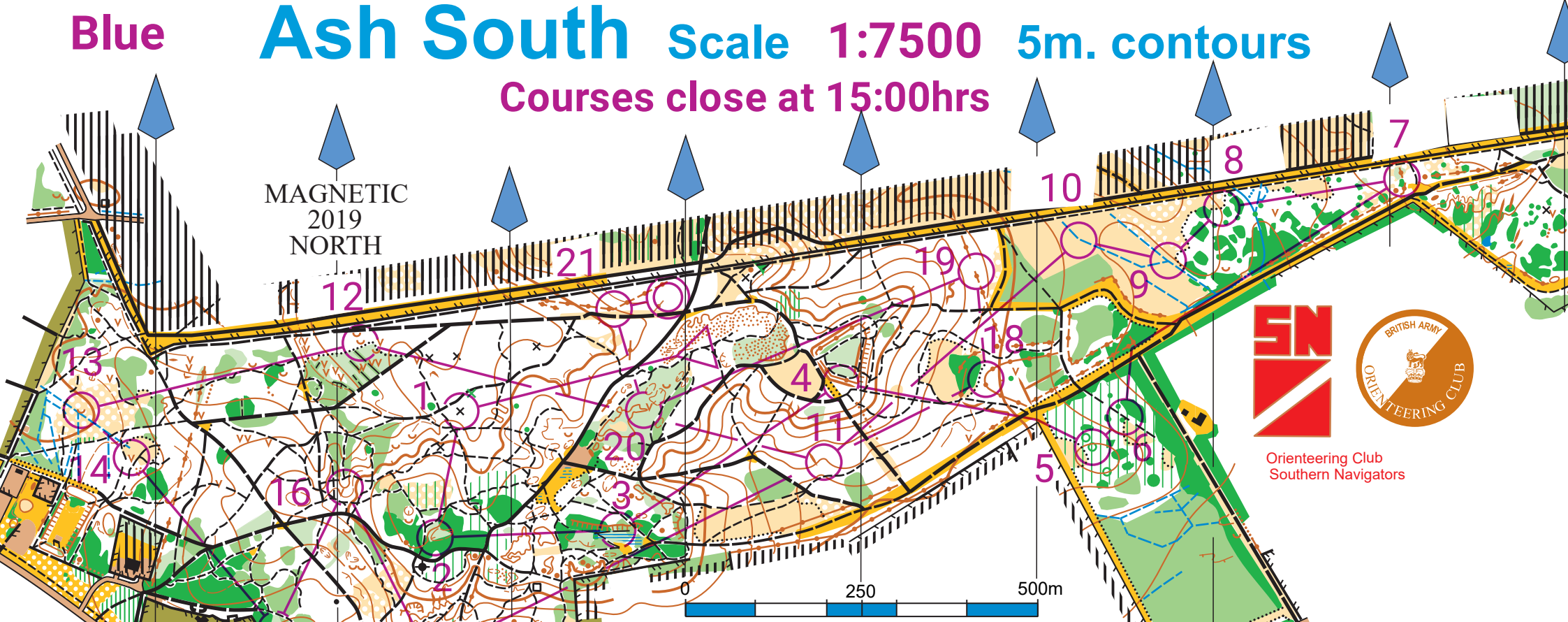


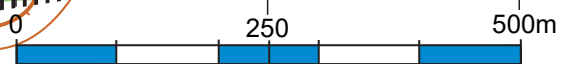
Blue Ash South Scale 1:7500 5m. contours

Courses close at 15:00hrs

MAGNETIC
2019
NORTH




Orienteering Club
Southern Navigators



MLS Ash South 09/12/20				
Blue	6.9 km	160 m		
1	113	X	Hide	○
2	126	⊖	⌒	○
3	112	⌒		⌒
4	115	∧		
5	129	↘	↑	⊗
6	116	↘		

7	107	⊗		○
8	117	⋯		<
9	104	⌒	⌒	Y
10	119	⌒		<
11	101	∩	⌒	
12	118	↘	⌒	
13	125	⌒		
14	114	∨		

15	111	⊗		
16	121	∩		
17	120	∧		<
18	122	##		⌒
19	102	↘	##	⌒
20	108	↘	⌒	⌒
21	130	##	<	



ICE 0790505129

Report to download even if retiring

Photoplot by Stirling Surveys
Survey..& cartography Simon Beck 1997
Updated by Roger Maher July 2017
Minor updates 11/20