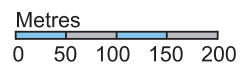


# Flatts Lane Woodland Country Park

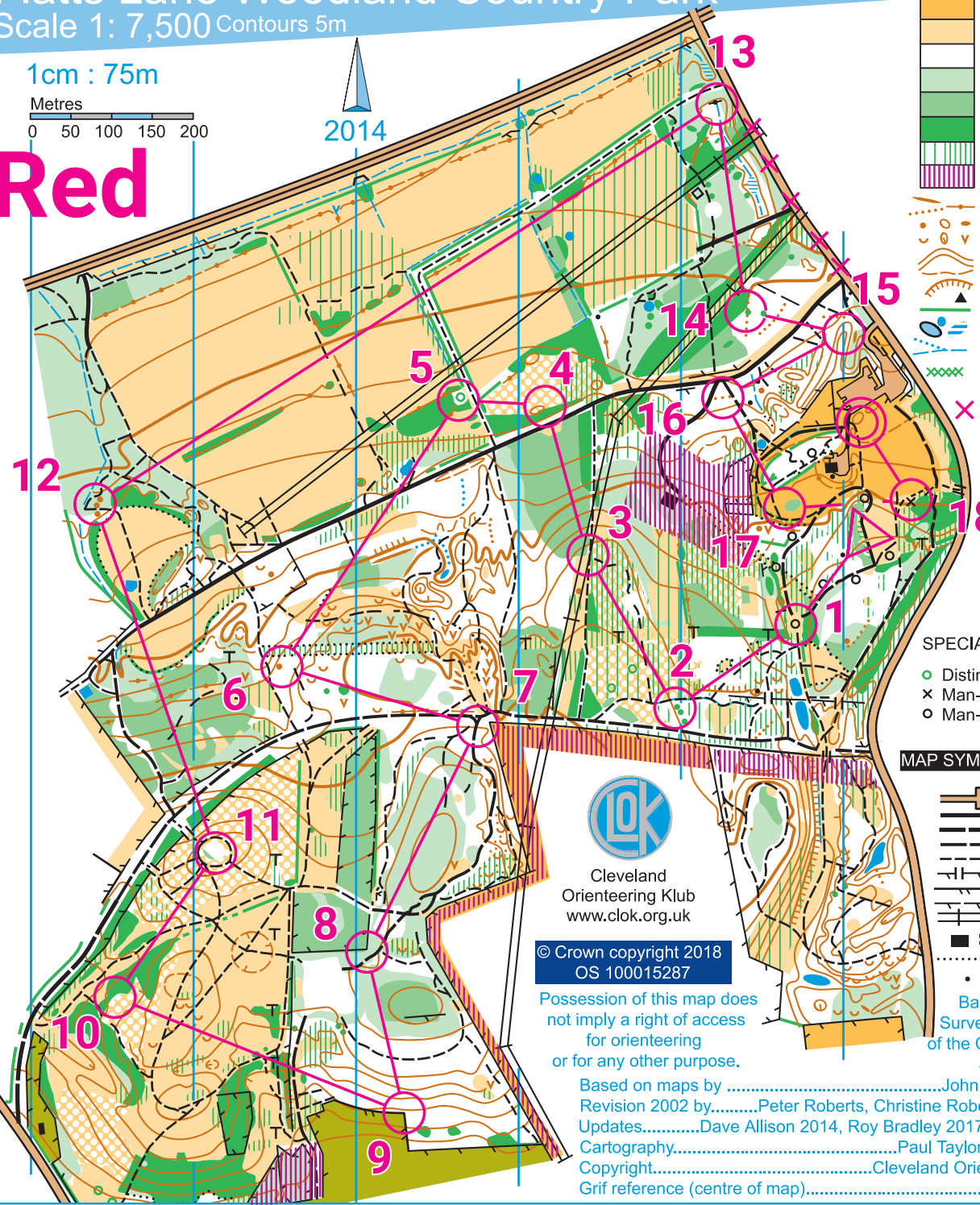
Scale 1: 7,500 Contours 5m

1cm : 75m



2014

# Red



- open land
- rough open land
- forest; run
- forest; slow run
- forest; walk
- bushes; fight
- undergrowth
- out of bounds
- gullies, earthwall
- knolls
- depressions, pit
- contours, formline
- steep slope
- heap of stones
- hedge
- ponds, marsh
- ditches
- line of tree stumps

- SPECIAL SYMBOLS**
- Distinctive tree
  - Man-made feature
  - Man-made feature

**MAP SYMBOLS: ISOM2000**

- tarmac road, car p
- gravel track
- track
- large path
- small path
- fence, gate, stile
- high fence
- ruined fence
- power line
- building, ruin
- vegetation change
- boulder



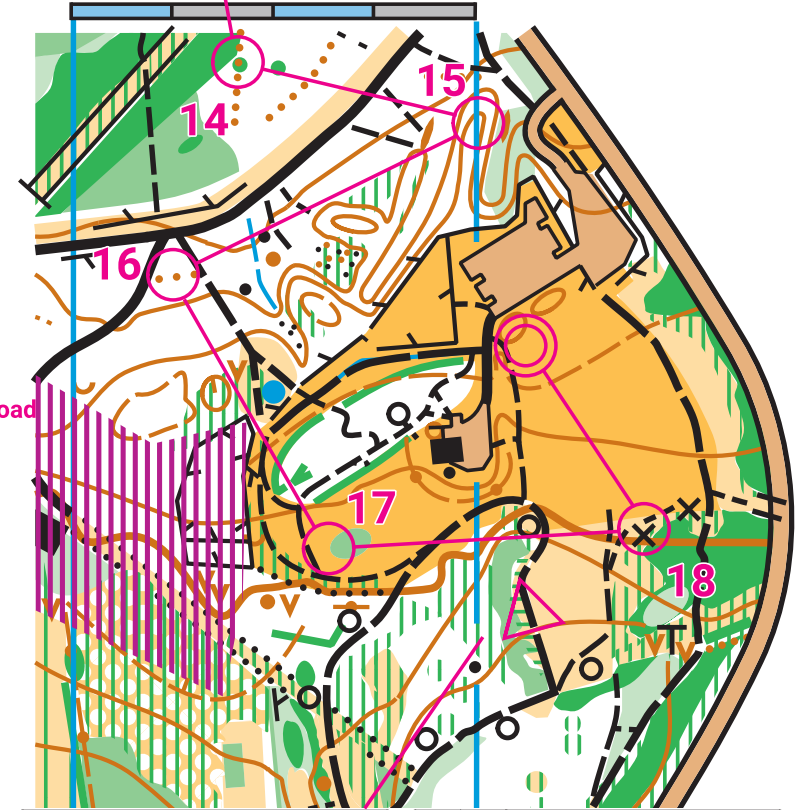
Cleveland  
Orienteering Klub  
www.clok.org.uk

© Crown copyright 2018  
OS 100015287

Possession of this map does  
not imply a right of access  
for orienteering  
or for any other purpose.

Based on maps by .....John Bedwell 1988, 1994  
Revision 2002 by .....Peter Roberts, Christine Robert, and Steve Willis  
Updates.....Dave Allison 2014, Roy Bradley 2017, Chris Wright 2011  
Cartography.....Paul Taylor, Dave Allison 2014  
Copyright.....Cleveland Orienteering Klub 2018  
Grid reference (centre of map).....454500,516500

1cm : 56m



MLN #11 18-19		
Red	4.9 km	145 m
	Start: Path	
1	131	Special Item
2	132	N. Copse, W. Part
3	133	Path Junction
4	134	Hill, E. Side
5	142	Single Tree, W. Side
6	136	Knoll, E. Side
7	135	Path
8	139	Fence, SE. Corner (outside)

9	153	Fence, NE. Corner (outside)
10	154	Thicket, SE. Edge
11	168	Hill, Top
12	156	Middle Knoll, W. Side
13	157	Ditch, N. End
14	158	NW. Thicket, NW. Side
15	143	Spur, Top
16	152	Small Gully
17	144	Thicket, W. Side
18	145	Special Item
Navigate 110 m to Finish		

MLN-O # 11 18-19