












































MAGNETIC  
2018  
NORTH

MLS 02 May 2018

-  contour
-  index contour
-  form line
-  slope line
-  earth wall / ruined gully
-  gully
-  gully small
-  knoll
-  knoll small
-  knoll elongated
-  depression / shallow depression
-  depression small
-  pit
-  broken ground
-  platform
-  cliff small
-  boulder
-  boulder cluster
-  lake
-  water shallow
-  ditch / calvert
-  marsh
-  indistinct marsh
-  small marsh
-  narrow marsh
-  thicket
-  major road
-  road
-  vehicle track
-  footpath
-  small path
-  intermittent path
-  narrow ride
-  bridge / underpass
-  wall
-  fence
-  ruined fence
-  high fence
-  building
-  high tower
-  post
-  hide
-  cairn

# Bagshot

## Scale 1:7,500

Red



British Orienteering

Roads Out of Bounds X



rlm.maps@virginmedia.com

**Courses closes at 1530hrs**  
**All must report to download**

**Course Red, Length 4.1 km, Climb 90 m**

- |                     |                  |
|---------------------|------------------|
| Start               | Path Junction    |
| 1. 65               | Low Hill S Side  |
| Use the Tunnel only |                  |
| 2. 73               | Between Knolls   |
| 3. 59               | Pit              |
| 4. 88               | Ditch            |
| 5. 36               | SW Ditch         |
| 6. 79               | Thicket SW Side  |
| 7. 83               | Small depression |
| 8. 81               | Boulder N Side   |
| Use the Tunnel only |                  |
| 9. 69               | Gully N End      |
| 10. 104             | Boulder SE Side  |
| 11. 71              | Small Depression |
| 12. 106             | Fence NW Corner  |

180 m from last control to finish. No tapes

