


MLN #9 17/18		
Lt Green	4.2 km	145 m
70 m to start		
	Start: path	
1	160	Stone wall
2	163	NE side of vegetation boundary
3	159	Vegetation boundary junction
4	135	W outside corner of vegetation boundary
5	162	SE outside corner of paved area

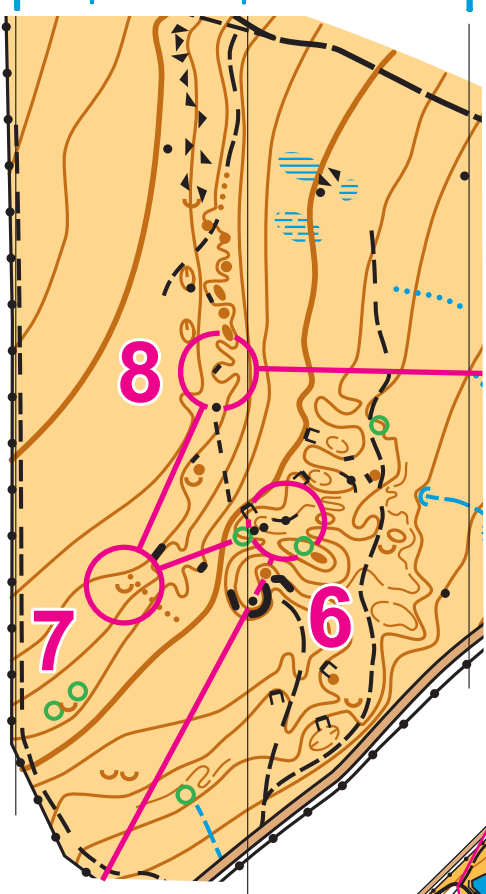

6	154	Stone wall
7	157	Small depression
8	156	Cliff
9	148	Spur
10	165	Reentrant
11	146	Stone wall junction
12	145	Water hole
Navigate 220 m to finish		

# Lt Green

2017



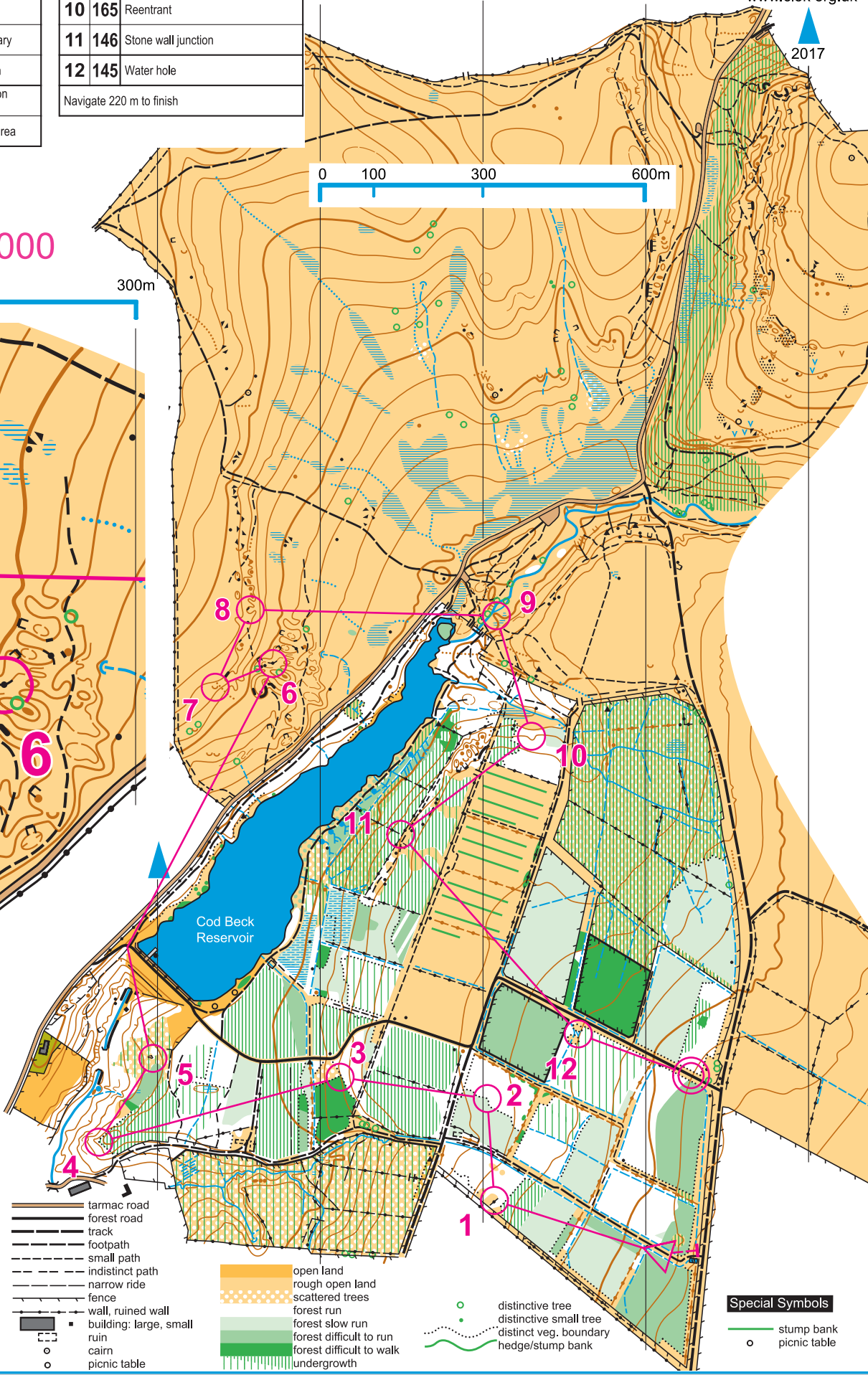
## Inset 1:5,000



© Crown copyright reserved 2017 OS100015287

Symbols: ISOM 2017 150%

- contour
- index contour
- form line
- steep slope
- gully: large, small
- earthwall: large, small
- knolls
- small depression, pit
- impassable cliffs
- passable cliffs
- boulder, boulder cluster
- boulder field
- lake, pond
- waterhole
- crossable streams
- ditch
- marsh
- indistinct marsh
- spring
- narrow marsh
- tarmac road
- forest road
- track
- footpath
- small path
- indistinct path
- narrow ride
- fence
- wall, ruined wall
- building: large, small
- ruin
- cairn
- picnic table
- open land
- rough open land
- scattered trees
- forest run
- forest slow run
- forest difficult to run
- forest difficult to walk
- undergrowth
- distinctive tree
- distinctive small tree
- distinct veg, boundary
- hedge/stump bank
- stump bank
- picnic table



Special Symbols

- stump bank
- picnic table