

	MILITARY LEAGUE (SOUTH)		
	ORIENTEERING LEAGUE EVENT		
	HOSTED BY 32 RA and SARUM OC		
	AMESBURY (East)		
	WEDNESDAY 29 NOVEMBER 2017		
			

Travel Directions:	Signed off Porton Road Roundabout. Map Sheet 184, Grid SU 168412 nearest Post Code is SP4 7U. Parking is located off Stockport Road at Grid SU SU169404
Terrain:	Urban – Urban Map symbols on rear of flier (<i>continued permission to use the area relies on runners observing the out of bounds areas</i>)
Mapping:	Scale 1:5,000, 5 Colour. Map updated 2017. Overprinted on waterproof paper. Loose control descriptions available at Registration.
Punching System:	Touch Free Professional. Lost Emitags charged at £55
Registration:	1100 – 1415 hours
Starts:	1105 – 1430 hours
Course Closes:	1530 hours

ALL RUNNERS MUST DOWNLOAD BY COURSE CLOSURE TIME; EVEN IF YOU DO NOT FINISH THE COURSE.

Courses:	Colour	Distance	Optimal Distance	Remarks
	Brown	6.4 km	8.9 km	Experienced orienteers only
	Blue	5.3 km	7.7 km	Experienced orienteers only
	Light Green	4.0 km	5.7 km	Experienced orienteers only
	Long Orange	3.9 km	4.5 km	Suitable for novices
No Under 16s are allowed to participate				
All course distances are subject to final controlling				












Dress:	Please ensure all competitors are wearing hi-viz or bright tops (requested as a condition of getting permissions)
Other Instructions:	Units wishing to bring in excess of 15 personnel are to contact the organiser in advance.
Costs:	Military - £2.50 Senior Civilians (M/W 21 and above) - £5.00 Junior Civilians (M/W 20 and below) - £4.00 EMIT Hire (if required) - £1.50 Free for those with their own Ecard.
SRO:	Capt Dan Gallagher RA (Sarum/32RA)
Organiser:	Capt Dan Gallagher RA (Sarum/32RA)
Controller	Mrs Elizabeth Yeadon (Sarum)
Planner:	Mr Paul Lane (Sarum/ BAOC)
Contact Details:	Daniel.Gallagher758@mod.uk Mobile: 07927464694
Facilities:	Toilets and water/squash. Tom's Catering Van and Ultrasport in attendance.
Insurance:	For civilians participating in Army orienteering, Public Liability Insurance is provided by Townergate. Individuals are also advised to have their own private accident insurance. This event is conducted iaw BO 2014 Rules and land booked iaw JSP 907.

Orienteering in the Army is classed as military training. All others take part at their own risk.

The personal data you give at Registration will be used by the event organisers and their agents only for the purpose of processing/publishing entries/results, conducting safety checks and as required by our insurers to validate our cover.

URBAN ORIENTEERING MAP SYMBOLS

All competitors are to ensure they are aware of the following map symbols

Symbol	Colour	Meaning
	Black	Passable fence
	Black	Impassable fence
	Grey	Passable wall
	Black	Impassable wall
	Medium grey	Building – not to be entered
	Light grey	Canopy – may be passed under
	Black	Steps of a stairway
	Green/black	Impassable vegetation – not to be crossed
	Green/yellow	Forbidden access (as for “forest maps”)
	Green	Large tree (more than 0.5 m diameter)
	Green	Small tree (less than 0.5 m diameter) or bush



Membership of an orienteering club and the British Orienteering Federation (BOF) are important steps on the way to help you develop your skill and enjoyment of the sport. Being a member of SARUM Orienteering Club is what makes orienteering special for many of us. The camaraderie and club atmosphere at events, both running and social, has helped our children become confident young adults and ensured that all members whatever their age or circumstances are made to feel welcome. Joining Sarum is very straightforward. This is done directly by contacting the Membership Secretary, or by joining Sarum and the British Orienteering Federation (BOF) at the same time via the BOF website at the link [here](#).

Please feel free to contact Capt Dan Gallagher RA (Sarum Committee - Army Liaison) for any further information.